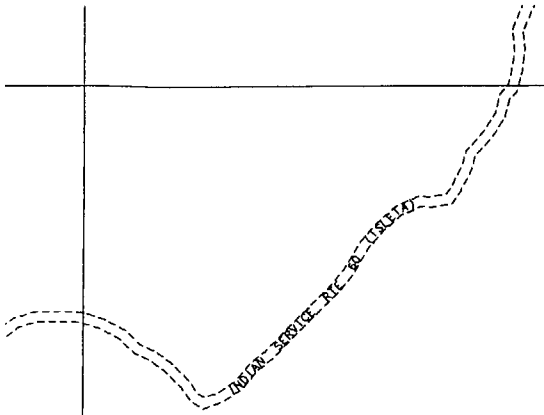

A-2

Isleta Indian Reservation

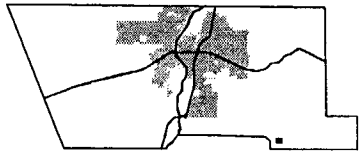

LEGAL DESCRIPTION

T8N

R5E

SEC 26

UNIFORM PROPERTY CODE

1-029-044

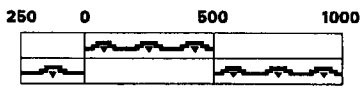

SCALE IN FEET

Map amended through July 2002

INFORMATION TECHNOLOGY
GIS SECTION

This information is for reference only. Bernalillo County assumes no liability for errors associated with the use of these data. Users are solely responsible for confirming data accuracy when necessary. Source data are from Bernalillo County and the City of Albuquerque.

Y-29-Z