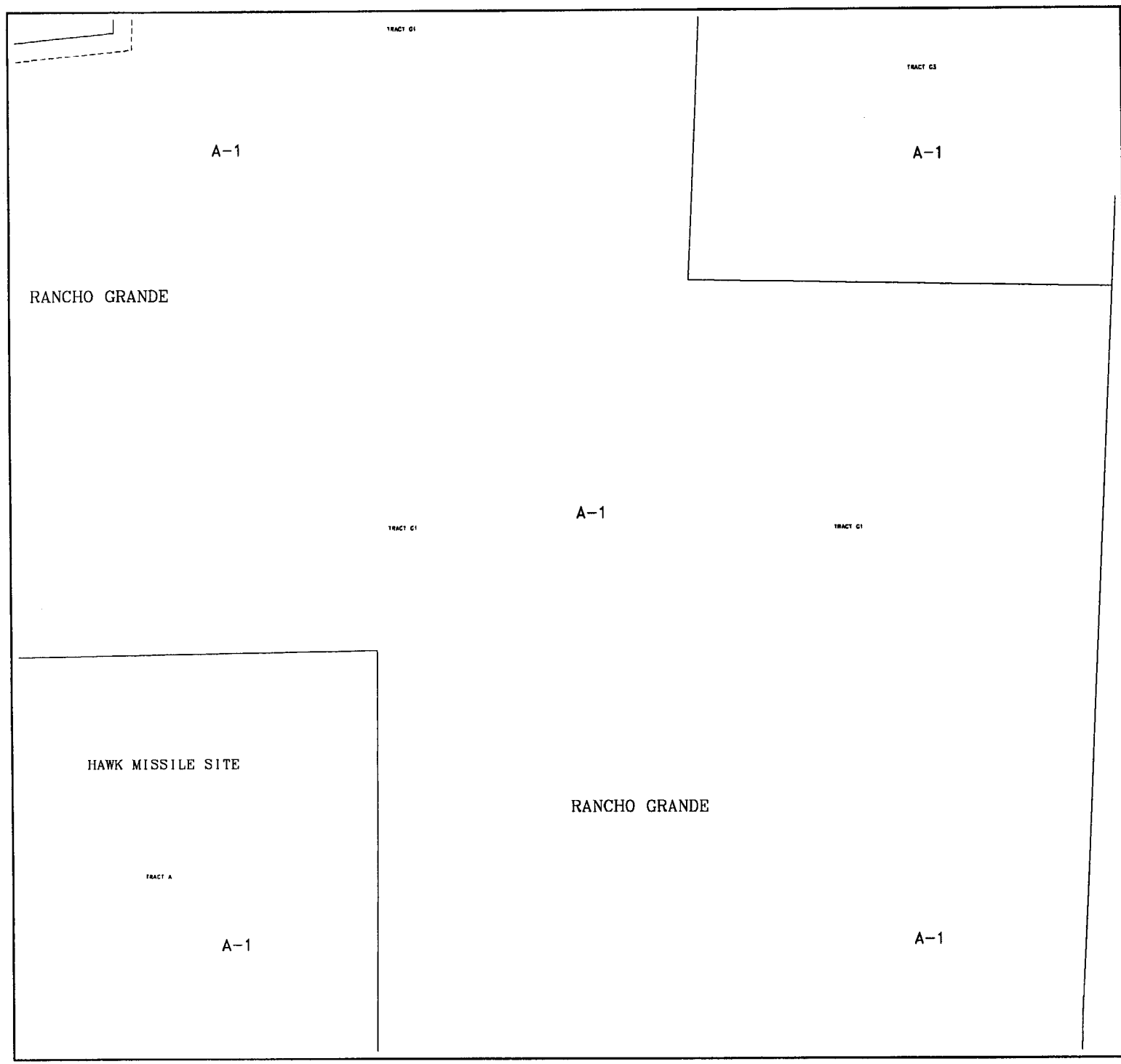

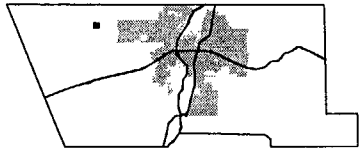

LEGAL DESCRIPTION

T11N

R1W

SEC 22

UNIFORM PROPERTY CODE

2-003-063

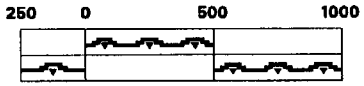

SCALE IN FEET

Map amended through July 2002

BERNALILLO COUNTY STATE OF NEW MEXICO

INFORMATION TECHNOLOGY
GIS SECTION

This information is for reference only. Bernalillo County assumes no liability for errors associated with the use of these data. Users are solely responsible for confirming data accuracy when necessary. Source data are from Bernalillo County and the City of Albuquerque.

D-3W-Z