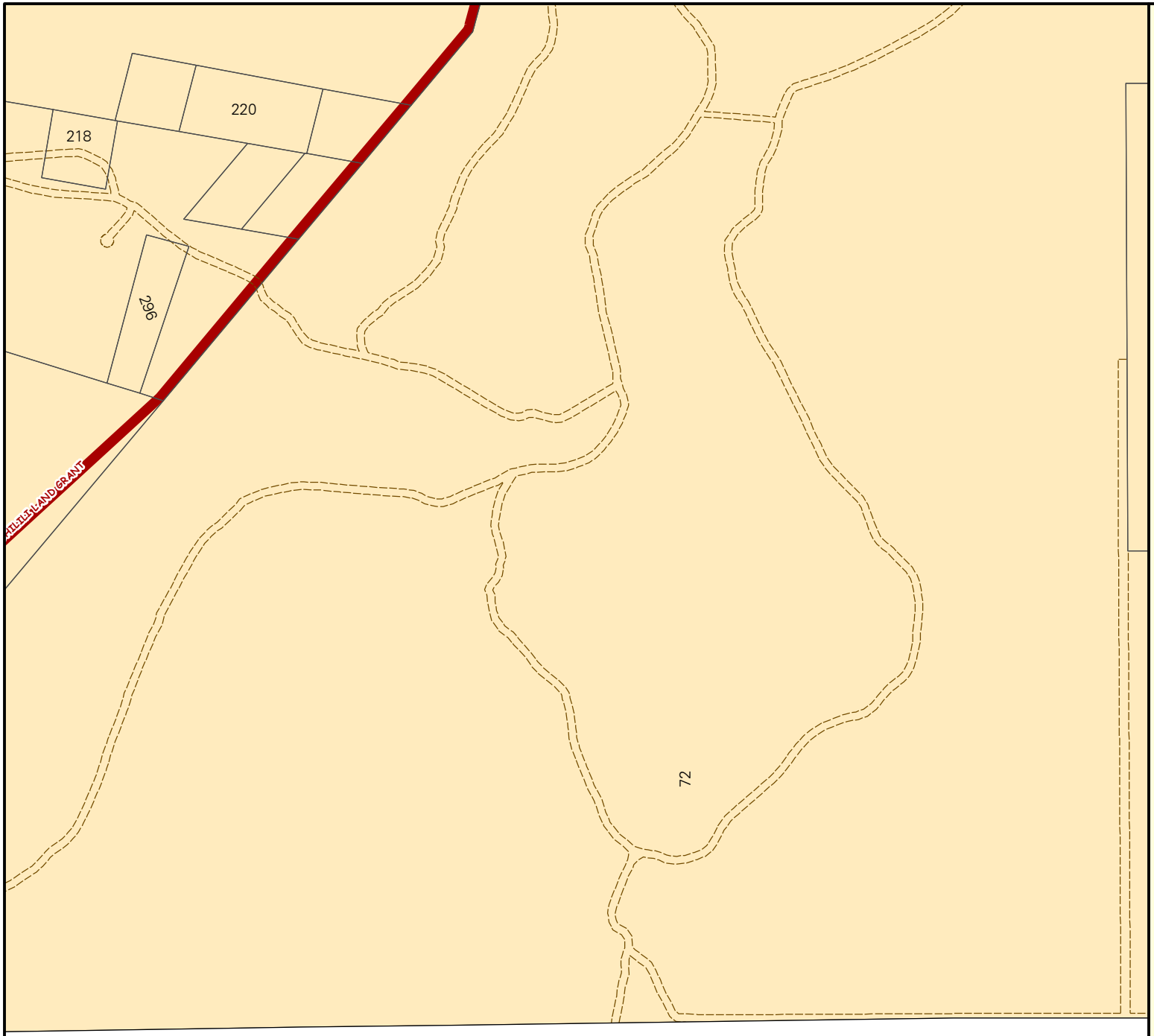

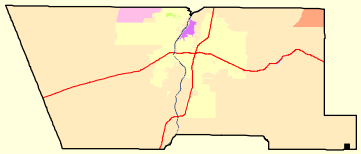

LEGAL DESCRIPTION

T8N

R7E

SEC 35

UNIFORM PROPERTY CODE

1-041-043

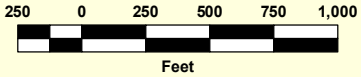

Map amended through July 2006

PUBLIC WORKS DIVISION
GIS PROGRAM

This information is for reference only. Bernalillo County assumes no liability for errors associated with the use of these data. Users are solely responsible for confirming data accuracy when necessary. Source data are from Bernalillo County and the City of Albuquerque. For current information visit www.bernco.gov.

Z-41-A